
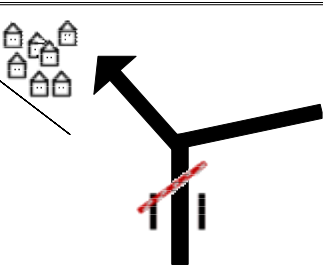
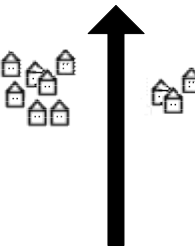
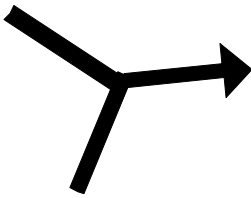
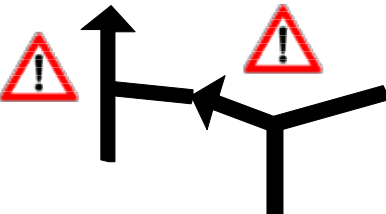

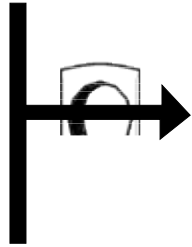


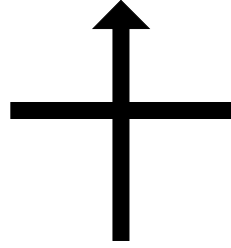

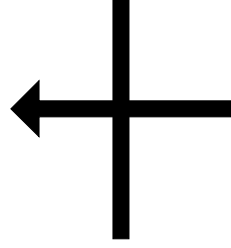






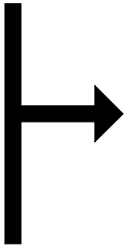






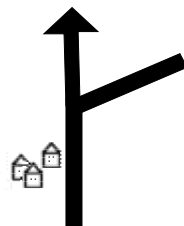



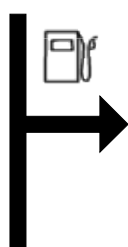



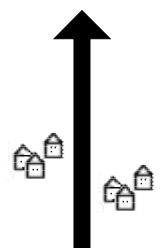
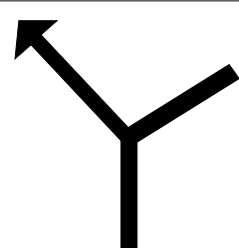
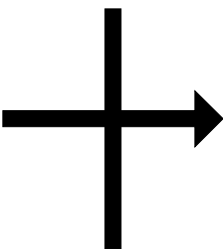
Donau-Tour 21.Oktober 2007	Gesamtstrecke: 121640
-------------------------------	-----------------------

10.00 Teilstrecke 10.00		Kreisel geradeaus verlassen
410.00 Teilstrecke 400.00		Richtung Schwaim
510.00 Teilstrecke 100.00		OE Schwaim
760.00 Teilstrecke 250.00		An der T-Kreuzung re
960.00 Teilstrecke 200.00		links und dann gleich wieder rechts abbiegen (Ri Bad Birnbach)
2060.00 Teilstrecke 1100.00		li ab Richtung Weng

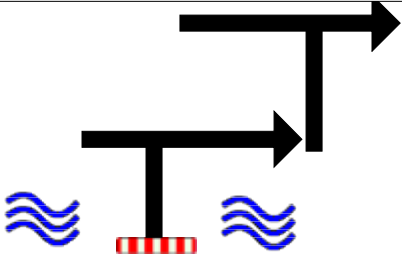






<p>2660.00</p> <p>Teilstrecke</p> <p>600.00</p>		<p>re ab Richtung Weng</p>
<p>3260.00</p> <p>Teilstrecke</p> <p>600.00</p>		<p>OD Aicha im Tal</p>
<p>3860.00</p> <p>Teilstrecke</p> <p>600.00</p>		<p>OD Parzham</p>
<p>4560.00</p> <p>Teilstrecke</p> <p>700.00</p>		<p>geradeaus Ri Weng</p>
<p>5310.00</p> <p>Teilstrecke</p> <p>750.00</p>		<p>OE Weng</p>
<p>5710.00</p> <p>Teilstrecke</p> <p>400.00</p>		<p>Ri Haarbach</p>
<p>6110.00</p> <p>Teilstrecke</p> <p>400.00</p>		<p>OA Weng</p>

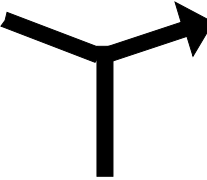


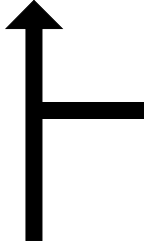
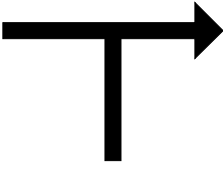


<p>8810.00</p> <p>Teilstrecke</p> <p>2700.00</p>		<p>OE Schnellertsham</p>
<p>9310.00</p> <p>Teilstrecke</p> <p>500.00</p>		<p>OA Schnellertsham</p>
<p>10110.00</p> <p>Teilstrecke</p> <p>800.00</p>		<p>Richtung Haarbach</p>
<p>10910.00</p> <p>Teilstrecke</p> <p>800.00</p>		<p>Richtung Haarbach</p>
<p>12160.00</p> <p>Teilstrecke</p> <p>1250.00</p>		<p>OE Haarbach</p>
<p>12810.00</p> <p>Teilstrecke</p> <p>650.00</p>		<p>Ri Ortenburg</p>
<p>13310.00</p> <p>Teilstrecke</p> <p>500.00</p>		<p>OA Haarbach</p>

<p>15210.00</p> <p>Teilstrecke</p> <p>1900.00</p>		<p>OD Sachsenham</p>
<p>16010.00</p> <p>Teilstrecke</p> <p>800.00</p>		<p>Sammarai links liegen lassen</p>
<p>16910.00</p> <p>Teilstrecke</p> <p>900.00</p>		<p>OE Raining</p>
<p>18010.00</p> <p>Teilstrecke</p> <p>1100.00</p>		<p>OA Raining</p>
<p>19610.00</p> <p>Teilstrecke</p> <p>1600.00</p>		<p>OE Reisbach</p>
<p>19910.00</p> <p>Teilstrecke</p> <p>300.00</p>		<p>OA Reisbach GERADEAUS</p>
<p>20260.00</p> <p>Teilstrecke</p> <p>350.00</p>		<p>An der T-Kreuzung li Rich Ortenburg</p>

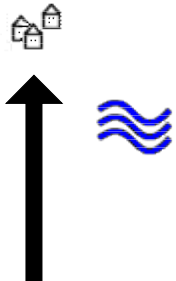
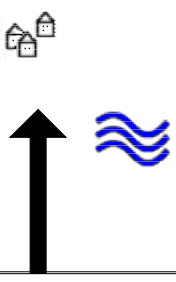
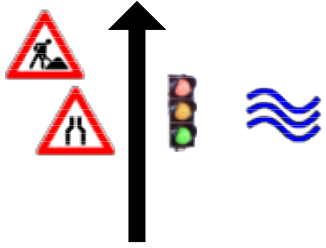
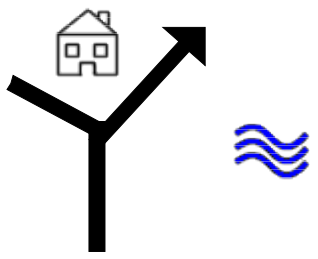
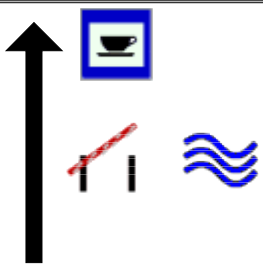
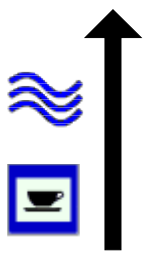

<p>21460.00</p> <p>Teilstrecke</p> <p>1200.00</p>		<p>Re Richtung Ortenburg</p>
<p>22460.00</p> <p>Teilstrecke</p> <p>1000.00</p>		<p>Li Richtung Vogelpark</p>
<p>22660.00</p> <p>Teilstrecke</p> <p>200.00</p>		<p>Ri Sandbach</p>
<p>22690.00</p> <p>Teilstrecke</p> <p>30.00</p>		<p>Richtung Sandbach</p>
<p>23590.00</p> <p>Teilstrecke</p> <p>900.00</p>		<p>OA Ortenburg Ri Galla</p>
<p>23990.00</p> <p>Teilstrecke</p> <p>400.00</p>		<p>Hinterhainberg Ri Galla</p>
<p>24340.00</p> <p>Teilstrecke</p> <p>350.00</p>		<p>Richtung Fürstzell</p>


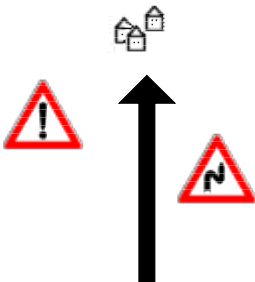





<p>24365.00</p> <p>Teilstrecke</p> <p>25.00</p>		<p>Li Ri Sandbach</p>
<p>25665.00</p> <p>Teilstrecke</p> <p>1300.00</p>		<p>vorbei an Fürstzell</p>
<p>26665.00</p> <p>Teilstrecke</p> <p>1000.00</p>		<p>OD Galla Ri Sandbach</p>
<p>29465.00</p> <p>Teilstrecke</p> <p>2800.00</p>		<p>Nach Gaisbruck sofort re Richtung Donaufähre</p>
<p>30865.00</p> <p>Teilstrecke</p> <p>1400.00</p>		<p>In Sandbach re Ri Passau</p>
<p>31115.00</p> <p>Teilstrecke</p> <p>250.00</p>		<p>li zur Donaufähre</p>
<p>31265.00</p> <p>Teilstrecke</p> <p>150.00</p>		<p>Donaufähre 2.- € Klingel am Eingang zur Unterführung</p>

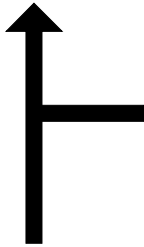



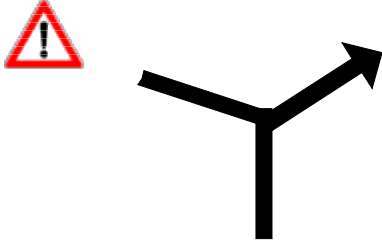
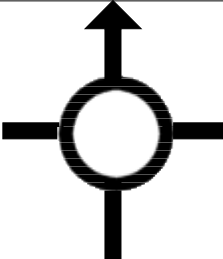
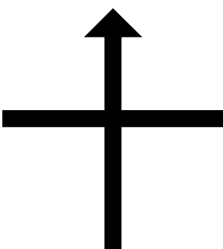
<p>31415.00</p> <p>Teilstrecke</p> <p>150.00</p>		<p>Ausfahrt Fähre : re 50 Meter dann links weg 100 Meter bis zur Hauptstrasse - dann re</p>
<p>32265.00</p> <p>Teilstrecke</p> <p>850.00</p>		<p>weiter Ri Passau</p>
<p>35165.00</p> <p>Teilstrecke</p> <p>2900.00</p>		<p>Klinghof vorbei</p>
<p>35865.00</p> <p>Teilstrecke</p> <p>700.00</p>		<p>OE Gaishofen</p>
<p>36565.00</p> <p>Teilstrecke</p> <p>700.00</p>		<p>OA Gaishofen Ri Irring</p>
<p>37265.00</p> <p>Teilstrecke</p> <p>700.00</p>		<p>OD Irring</p>
<p>38065.00</p> <p>Teilstrecke</p> <p>800.00</p>		<p>OD Schalding</p>

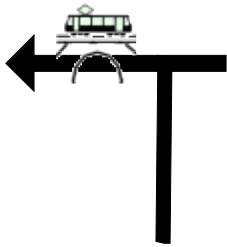

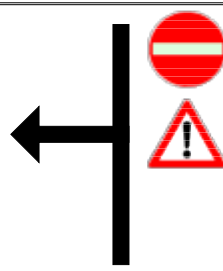

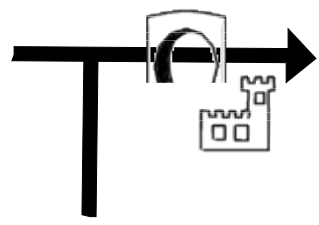
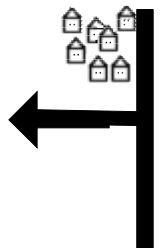

39265.00 Teilstrecke 1200.00		Ri Passau
39765.00 Teilstrecke 500.00		Ri Patrching
40765.00 Teilstrecke 1000.00		OD Walding
43015.00 Teilstrecke 2250.00		Ri Patrching
43515.00 Teilstrecke 500.00		Ri Passau
47115.00 Teilstrecke 3600.00		Ri Passau
48365.00 Teilstrecke 1250.00		OE Passau

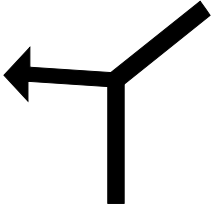

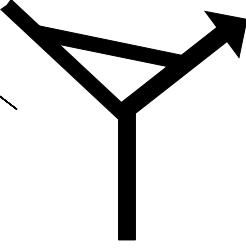
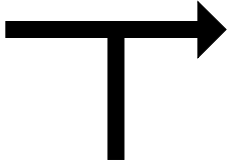
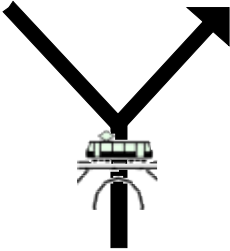


<p>49115.00</p> <p>Teilstrecke</p> <p>750.00</p>		<p>re halten</p>
<p>49315.00</p> <p>Teilstrecke</p> <p>200.00</p>		<p>li Ri Stadtmittle Passau</p>
<p>49665.00</p> <p>Teilstrecke</p> <p>350.00</p>		<p>links halten !! dann rechts einordnen !</p>
<p>51165.00</p> <p>Teilstrecke</p> <p>1500.00</p>		<p>re Richtung B 388 nach Wegscheid</p>
<p>51765.00</p> <p>Teilstrecke</p> <p>600.00</p>		<p>OA Passau</p>
<p>53465.00</p> <p>Teilstrecke</p> <p>1700.00</p>		<p>OD Lindau</p>
<p>54965.00</p> <p>Teilstrecke</p> <p>1500.00</p>		<p>Ri Wegscheid</p>






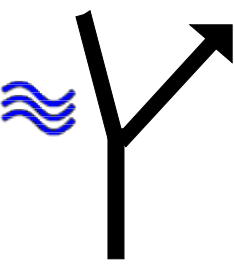
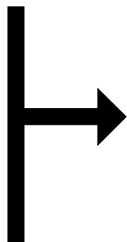
60565.00 Teilstrecke 5600.00		OE Erlau
65165.00 Teilstrecke 4600.00		OE Obernzell
65865.00 Teilstrecke 700.00		Baustellendurchfahrt
66365.00 Teilstrecke 500.00		re Richtung Fähre
68865.00 Teilstrecke 2500.00		An Fähreinfahrt vorbei immer geradeaus bis zum Gasthof Kohlbachmühle - PAUSE ! -
71265.00 Teilstrecke 2400.00		zurück zur Fähre
71365.00 Teilstrecke 100.00		Übersetzen nach Österreich Fährkosten 3,60 € Nach dem Übersetzen links Richtung Linz





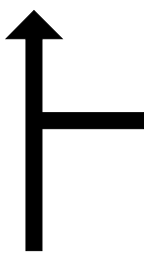
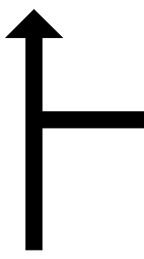
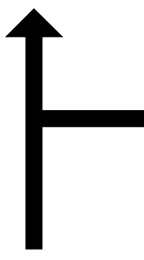
72765.00 Teilstrecke 1400.00		nach Tankstelle re Richtung Vichtenstein
76065.00 Teilstrecke 3300.00		OE Vichtenstein
76365.00 Teilstrecke 300.00		re Richtung Esternberg
76865.00 Teilstrecke 500.00		ACHTUNG links Ri Schärding
78265.00 Teilstrecke 1400.00		OD Aug
79265.00 Teilstrecke 1000.00		
79465.00 Teilstrecke 200.00		Ri St Roman


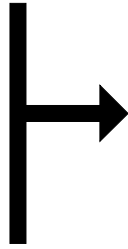

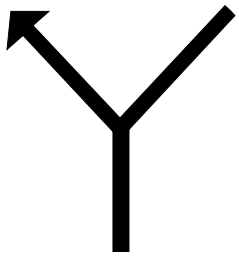
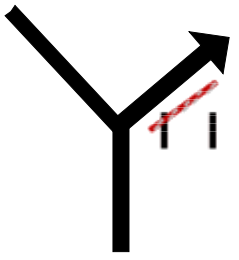
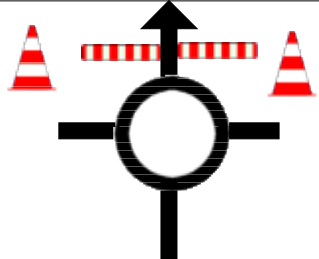
80465.00 Teilstrecke 1000.00		Ri Schärding
82765.00 Teilstrecke 2300.00		OD Geibing
83365.00 Teilstrecke 600.00		Kurven
84765.00 Teilstrecke 1400.00		OE Münzkirchen OD sehr kurvig und eng !!!!!
85065.00 Teilstrecke 300.00		Ri Schärding
86665.00 Teilstrecke 1600.00		Ri Schärding
91565.00 Teilstrecke 4900.00		Rainbach

<p>96065.00</p> <p>Teilstrecke</p> <p>4500.00</p>		<p>li Ri Braunau</p>
<p>96665.00</p> <p>Teilstrecke</p> <p>600.00</p>		<p>Ri Zentrum</p>
<p>97065.00</p> <p>Teilstrecke</p> <p>400.00</p>		<p>LINKS !</p>
<p>97265.00</p> <p>Teilstrecke</p> <p>200.00</p>		<p>rechts</p>
<p>97365.00</p> <p>Teilstrecke</p> <p>100.00</p>		<p>re Richtung Tordurchfahrt danach Marktplatz mit Café</p>
<p>97415.00</p> <p>Teilstrecke</p> <p>50.00</p>		<p>Am Beginn des Marktplatzes gleich links Richtung Neuhaus am Inn</p>
<p>97815.00</p> <p>Teilstrecke</p> <p>400.00</p>		<p>über alte Innbrücke</p>

98465.00		li Richtung Mittich
Teilstrecke		
650.00		
99465.00		Holzbrücke über Rott
Teilstrecke		
1000.00		
100765.00		re Richtung München
Teilstrecke		
1300.00		
101015.00		Richtung Pocking
Teilstrecke		
250.00		
101215.00		Ri Sulzbach
Teilstrecke		
200.00		
102915.00		li in Sulzbach
Teilstrecke		
1700.00		
103815.00		OA Sulzbach am Inn Richtung Eholting
Teilstrecke		
900.00		

104415.00		OD Eholting
Teilstrecke		
600.00		
106315.00		Am OE Rottersham links über die Bahn
Teilstrecke		
1900.00		
107215.00		links nach Frimhöring
Teilstrecke		
900.00		
107415.00		li über Brücke dann re (gefährliche Werksdurchfahrt !!!)
Teilstrecke		
200.00		
107615.00		nach Brücke links
Teilstrecke		ACHTUNG !!!!
200.00		
107665.00		gleich wieder rechts !!!
Teilstrecke		
50.00		
107865.00		Vor dem 50 km/h-Schild rechts
Teilstrecke		
200.00		

<p>108115.00</p> <p>Teilstrecke</p> <p>250.00</p>		<p>OE Pocking</p>
<p>108365.00</p> <p>Teilstrecke</p> <p>250.00</p>		<p>Ri Passau</p>
<p>108415.00</p> <p>Teilstrecke</p> <p>50.00</p>		<p>Ri Bad Griesbach B 338</p>
<p>112915.00</p> <p>Teilstrecke</p> <p>4500.00</p>		<p>vorbei an Heinriching</p>
<p>114515.00</p> <p>Teilstrecke</p> <p>1600.00</p>		<p>vorbei an Poigham</p>
<p>116415.00</p> <p>Teilstrecke</p> <p>1900.00</p>		<p>vorbei an Birndorf</p>
<p>118115.00</p> <p>Teilstrecke</p> <p>1700.00</p>		<p>vorbei an Karpfham</p>

<p>119615.00</p> <p>Teilstrecke</p> <p>1500.00</p>		<p>vorbei an Singham</p>
<p>120815.00</p> <p>Teilstrecke</p> <p>1200.00</p>		<p>re Richtung Bad Griesbach</p>
<p>120840.00</p> <p>Teilstrecke</p> <p>25.00</p>		<p>In den Ort Schwaim</p>
<p>121090.00</p> <p>Teilstrecke</p> <p>250.00</p>		<p>links in Summerhofstrasse</p>
<p>121440.00</p> <p>Teilstrecke</p> <p>350.00</p>		<p>re Richtung Hotelgarage</p>
<p>121640.00</p> <p>Teilstrecke</p> <p>200.00</p>		<p>Ziel an Hotelgarage</p>